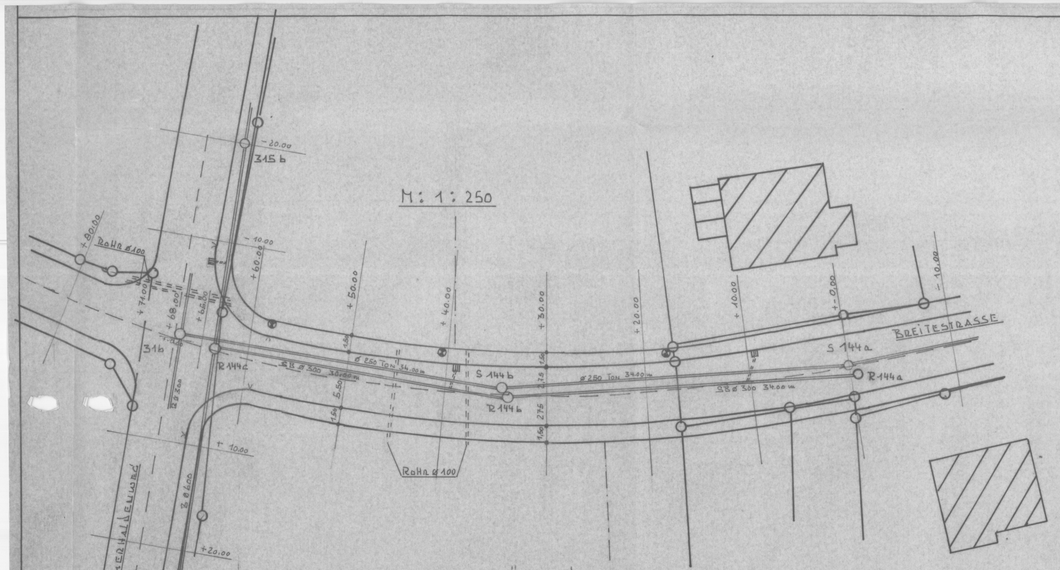

REGELQUERSCHNITT M: 1:50

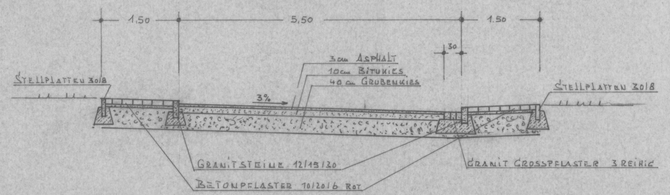

BREITESTRASSE (NEU)

M: 1:500/50

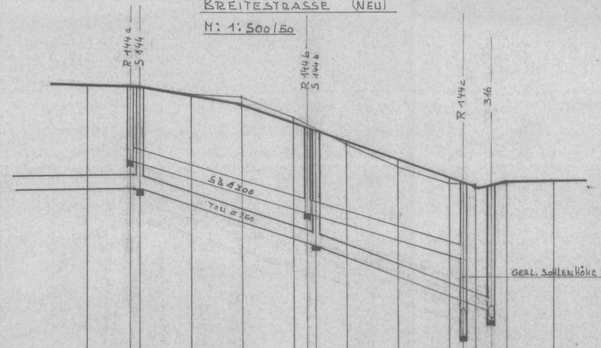

SOMMERHALDENWEG

M: 1:500/50

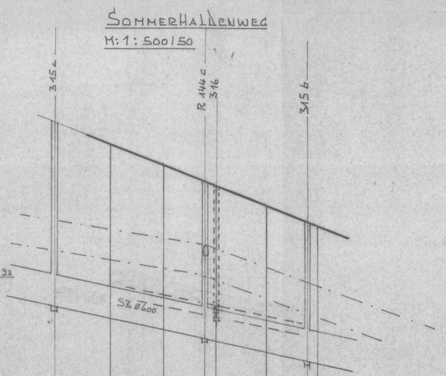

UU 220,00

GELÄNDEHÖHE	226,79		226,70		226,55		226,60		226,03		226,03		225,09		225,76		224,77		224,78		224,61		223,84				222,95		223,46	
PROJEKTHÖHE			226,70		226,53		226,36		226,19		226,61		225,23		224,85		224,46		224,76											
STATION	-60,00		+15,00		+10,00		+20,00		+30,00		+40,00		+50,00		+60,00		+68,00		+68,00		+74,00		+80,00				+29,00		+40,00	
SCHMUTZWASSER SOHLE			224,63							223,37									222,20		222,04									
REGENWASSER SOHLE		225,20							224,46						223,23		224,13										222,35			
SCHACHT - ABSTAND		-1,60	0,00							-31,00	30,00								-1,80											

STADT HASLACH

ERWEITERUNG BREITESTRASSE

ARBEITSPLAN

STRASSE UND KANALISATION

STADTBAUAMT HASLACH DEN 3.7.91